

Resolution No. 2023-042 N.C.S. of the City of Petaluma, California

DECLARING WEEDS, REFERRED TO AND DESCRIBED IN THIS RESOLUTION, GROWING UPON PARCELS OF PUBLIC AND PRIVATE PROPERTY CONSTITUTE AND ARE A PUBLIC NUISANCE REQUIRING ABATEMENT, AND SETTING PUBLIC HEARINGS AT WHICH OBJECTIONS MAY BE HEARD

WHEREAS, brush and weed abatement reduces fuel loads in areas of Petaluma known for being susceptible to grass and brush fires and is regarded as a proactive fire prevention measure designed to (1) prevent ignition by the reduction or removal of fuel; (2) slows, stops, or confines the spread of a fire in areas with excessive grass/brush; (3) allows time for fire suppression personnel to respond and extinguish a threatening fire; and (4) reduces the fire threat from properties that adjoin the City limits; and

WHEREAS, weeds may be seasonal and recurrent nuisances which require multiple abatements a season to reduce the fire threats presented by weeds; and

WHEREAS, the Petaluma Fire Prevention Bureau has developed an aggressive brush and weed abatement program which has served to protect the public health, safety and welfare of the citizenry of the City of Petaluma by reducing fire danger and the effects of excessive brush and weed fires for the past thirty-two years; and

WHEREAS, this action of adopting a resolution to declare weeds a nuisance is exempt from the California Environmental Quality Act (CEQA) under CEQA Guideline section 15304, "Class 4" – Minor Alterations to Land, because the project involves the minor alteration of the condition of land and/or vegetation; and

WHEREAS, Government Code sections 39560 et seq. provide a procedure for weed abatement by municipal entities, pursuant to which the City of Petaluma may adopt a resolution declaring certain weeds a nuisance and thereby allow the Fire Department to proceed with abatement.




NOW, THEREFORE, BE IT RESOLVED, that the City Council of the City of Petaluma hereby:

1. Declares that the above recitals are true and correct and are incorporated into this resolution as findings of the City Council.
2. Finds that this action of adopting a resolution to declare weeds a nuisance is exempt from the California Environmental Quality Act (CEQA) under CEQA Guideline section 15304, "Class 4" – Minor Alterations to Land, because the project involves the minor alteration of the condition of land and/or vegetation.
3. Finds that all of the weeds now growing upon public and private parcels within the City of Petaluma referred to and described in the list prepared by the Fire Marshal, pages on file in the office of the Fire Marshal and attached hereto as Exhibit A, are weeds which bear seeds of winged or downy nature, or attain such a large growth as to become a fire menace when dry, and/or are otherwise noxious and dangerous, and all such weeds growing upon such public and private property are a public nuisance, pursuant to Government Code Section 39561, and are seasonal and recurrent nuisances pursuant to Government Code Section 39562.1 which the City proposes to abate; and
4. Sets the time for a public hearing at 6:30 p.m., or as soon thereafter as the matter can be heard, in the Council Chambers of the City Hall, 11 English Street, Petaluma, California, on April 17, 2023 and, if required, again on July 17, 2023, at which time the City Council will hear and consider all objections to the proposed removal

of weeds, rubbish, refuse and dirt; and

5. Directs, pursuant to Government Code Section 39567.1, the City Clerk to provide written notice of the proposed abatement by mail to each person to whom such described property is assessed in the last equalized assessment roll available on the date this resolution is adopted. The City Clerk may delegate this duty to the Fire Marshal. Said notice shall be substantially in the form provided by Government Code Section 39566.

Under the power and authority conferred upon this Council by the Charter of said City.

REFERENCE:	I hereby certify the foregoing Resolution was introduced and adopted by the Council of the City of Petaluma at a Regular meeting on the 3 rd day of April 2023, by the following vote:	Approved as to DocuSigned by:  5EF85AE94F3048D... City Attorney
AYES:	Mayor McDonnell, Barnacle, Vice Mayor Cader Thompson, Healy, Nau, Pocekay, Shribbs	
NOES:	None	
ABSENT:	None	
ABSTAIN:	None	
ATTEST:	<div style="display: flex; align-items: center;"><div style="border: 1px solid black; border-radius: 50%; padding: 5px; margin-right: 10px;">DocuSigned by: </div><div style="border-bottom: 1px solid black; width: 300px;"></div><div style="margin-left: 10px;">184689A429E4492... City Clerk</div></div>	<div style="display: flex; align-items: center;"><div style="border: 1px solid black; border-radius: 50%; padding: 5px; margin-right: 10px;">DocuSigned by: </div><div style="border-bottom: 1px solid black; width: 300px;"></div><div style="margin-left: 10px;">FE316449A062476... Mayor</div></div>

List of Nuisance Properties

APN	NUM	STREET
136120085	0	Ely RD - SONOMA MTN PKWY (CADER LAD)
017050032		(Adobe Creek Golf Course) Behind Horseshoe Bay Ct
007153015	0	O E. D ST
006590054	100	ACORN CR (open space along PBN)
019193041	65	ADAMS LN
005280046		ADOBE CREEK (be aware of habitat)
005280009	0	ADOBE CREEK CIR
005270071		ADOBE CREEK NEAR LAKEVILLE HWY (be aware of habitat)
005280047		ADOBE CREEK (be aware of habitat)
017290034		ADOBE CRK, BOTH SIDES N FROM SARTORI DR (be aware of habitat)
017070009	0	ADOBE RD - AIRPORT RUNWAY AREA
017070009	278	ADOBE RD - AIRPORT RUNWAY AREA
136070044		AIRPORT - NORTH END OF RUNWAY
017060026		AIRPORT - SOUTH END OF RUNWAY
136060057		AIRPORT RUNWAY AREA
Not available		ALLEY AT DANA & FAIR
Not available		ALLEY between BAKER & FAIR
Not available		ALLEY BETWN DANA & ENGLISH
Not available		ALONG RIVER (Both side: Lakeville-Payran)
Not available		ALONG RIVER (W Payran - Oak Creek)
136700011	1809	ALVARADO ST
136700012	1813	ALVARADO ST
136700013	1817	ALVARADO ST
006181041	478	AMBER WAY
136060058		APPALOOSA DR (parallel to airport)
007261013	145	ARLINGTON DR
007261014	149	ARLINGTON DR
008630026	33	AUGUSTA CR
008630023	45	AUGUSTA CR
008630046	49	AUGUSTA CR
007412053	0	AUTO CENTER DR
008560010	1227	B ST
008560014	1237	B ST
008560006	1215	B ST
008480043	1116	B ST
008480018	1120	B ST
008560003	1205	B ST
008560009	1223	B ST
008560013	1233	B ST
008480058		B ST
008560049		B ST

006470034	1090	BANTAM WAY
019070065	1061	BANTAM WAY
019070064	1071	BANTAM WAY
006470033	1070	BANTAM WAY
006470032	1050	BANTAM WAY
019070066		BANTAM WAY (BANTAM WAY EXTENSION)
Not available		BANTAM WY (EAST SIDE OF ROAD, ACROSS FROM PJrH)
005060061		BAYWOOD DR (creek between Baywood Dr and Hwy 101)
007401032		BEHIND SOUTHPOINT BLVD (LONG STRIP ALONG 101N)
019500012	2	BENJAMIN
150043028	47	BERGER LN (BEHIND 739 AND 747 PAULA LN)
019010006	18	BERNICE CT
019540023	432	BLACK OAK DR
019540020	445	BLACK OAK DR
019540022	436	BLACK OAK DR
019540021	440	BLACK OAK DR
019540019	441	BLACK OAK DR
006480033	548	BODEGA AVE
006650036	685	BODEGA AVE
006221036	310	BODEGA AVE
006441069	405	BODEGA AVE
006221076	412	BODEGA AVE
006221077	412	BODEGA AVE
005250024		BOND /LAKEVILLE HWY
008232057	0	BRANCHING WAY (area above 121 Olive St)
008232058	0	BRANCHING WAY (area above 121 Olive St)
006051039	8	BRIDGE ST
019480003	20	BUCKEYE CT
019480005	12	BUCKEYE CT
019480004	16	BUCKEYE CT
019480002	21	BUCKEYE CT
019480001	17	BUCKEYE CT
007261048		BURLINGTON DR (At E Washington)
008580049	279	CAMBRIDGE LN
008580048	285	CAMBRIDGE LN
008590036	219	CAMBRIDGE LN
008580051	267	CAMBRIDGE LN
008580052	263	CAMBRIDGE LN
008580053	259	CAMBRIDGE LN
008590032	233	CAMBRIDGE LN
008590029	249	CAMBRIDGE LN
008580050	273	CAMBRIDGE LN
008590030	245	CAMBRIDGE LN
008590031	239	CAMBRIDGE LN
008423036	5	CANYON CT

007391010		CAPRI CREEK
048111014		CAPRI CREEK (between RR tracks & N McDowell)
017040016	280	CASA GRANDE RD
017040059	240	CASA GRANDE RD
005250044	1416	CASA GRANDE RD
017040051	270	CASA GRANDE RD
017040021	235	CASA GRANDE RD
017040029	299	CASA GRANDE RD
005060076	1200	CASA GRANDE RD - NEXT TO ROCKY DOG PARK
005060042	2592	CASA GRANDE RD (ADJ: SCHLLNBRGR PK)
017410042	400	CASA GRANDE RD (behind Sr. Apts)
017050042	0	CASA GRANDE ROAD (Property located in County)
136540023		CASTLE DR (Kingsmill LAD)
149180059		CATANACCI (between Catanacci and Hawk)
005060087		CAULFIELD AT LAKEVILLE (AREA BEHIND FENCE TO RR TRACKS)
136700008	301	CAULFIELD LN
136700016	302	CAULFIELD LN
136700007	305	CAULFIELD LN
136700017	306	CAULFIELD LN
136700003	309	CAULFIELD LN
136700015	310	CAULFIELD LN
136700004	313	CAULFIELD LN
136700014	314	CAULFIELD LN
Caulfield Ln		CAULFIELD OVERPASS (Both sides, <u>east</u> of bridge)
Caulfield Ln		CAULFIELD SOUNDWALL (backs to hses on Lombardi Ave)
Caulfield Ln		CAULFIELD SOUNDWALL (backs to hses on Ramona Ct)
Caulfield Ln		CAULFIELD UNDERPASS (Northeast triangle behind Ramona Ct)
006051080		CEDAR GROVE PARK
006051066	0	CEDAR GROVE PARK
006051065		CEDAR GROVE PARK
006051079		CEDAR GROVE PARK
006071035	525	CHERRY ST
006510004	863	CHERRY ST
006011007	899	CHERRY ST
006071074	495	CHERRY ST
006562015	800	CINDY LN
048142015	196	CINNABAR AVE
019020019	215	CINNABAR AVE
019020004	195	CINNABAR AVE
048142009	0	CINNABAR AVE (end of Cinnabar)
007143003	15	COPELAND ST
007071010		COPELAND ST (Along river toward Lakeville)
007700005	0	COPELAND ST (behind Lind Marine)
Not available		CORONA CREEK (between 901 & 911 McDowell Blvd N)
Not available		CORONA CREEK (between 901 McDowell Blvd N and Hwy 101)

Not available		CORONA OVERPASS
048080036	276	CORONA RD
137110026		CORONA RD
Not available		CORONA RD
137400041	468	CORONA RD (464)
Not available		CORONA RD (RR tracks to Industrial - weed eat)
008610011		COUNTRY CLUB DR
008610004	1085	COUNTRY CLUB DR
008472048		COUNTRY CLUB DR
008472049		COUNTRY CLUB DR
008472054		COUNTRY CLUB DR
008542035	1055	COUNTRY CLUB DR
008610001	1067	COUNTRY CLUB DR
008610005	1091	COUNTRY CLUB DR
008610007	1103	COUNTRY CLUB DR
008610006	1097	COUNTRY CLUB DR
008610002	1073	COUNTRY CLUB DR
008542036	1061	COUNTRY CLUB DR
008610003	1079	COUNTRY CLUB DR
006361040	136	COURT ST (Back of Wachovia pk lot at Keokuk)
149090082		CREEKVIEW COMMONS - 0 MONROE ST
019120023	1317	D ST
019570016		D ST (x Pinnacle Dr)
019570015		D ST (x TILDEN LN)
019120047	1320	D ST EXT
019120040	1860	D ST EXT
019120041	1860	D ST EXT
019120048	1318	D ST EXT
008011056	510	DANA ST
008073013	415	Dana St
020030013	0	DANA ST (end of Dana St)
019420065	101	DAWN PL
019193053	30	DEER VALLEY CT
019160035	21	DEER VALLEY CT
019160044	15	DEER VALLEY CT
007432003	504	DENMAN RD (note: btwn creek and Denman Rd)
Not available		DEWEY ST (Edith from Dewey to end)
006480037	12	DORENFELD CT
006480036	13	DORENFELD CT
006480043	3	DORENFELD CT
006480034	7	DORENFELD CT
008600028	139	DUBLIN CT
008600052	133	DUBLIN CT
008600025	157	DUBLIN CT
008600026	151	DUBLIN CT

008600024	163	DUBLIN CT
008600027	145	DUBLIN CT
008600031	127	DUBLIN CT
007022065	817	E WASHINGTON ST
136070031	2430	E WASHINGTON ST
007022061	809	E WASHINGTON ST
149142043		E WASHINGTON ST
007153008	330	E D ST
007325043		E WASHINGTON CREEK
007337015		E WASHINGTON CREEK
007454008		E WASHINGTON CREEK
136473033		E WASHINGTON CREEK (FROM GARFIELD TO ELY)
136080004	2210	E WASHINGTON ST (future development area/hangers)
149220071		E WASHINGTON ST @ ELY BLVD
007153002	310	EAST D ST
007153010	320	EAST D ST
007700003		EAST D ST (at Copeland St)
007131003	315	EAST D ST (SMART yard)
019420015		ECKMANN PL
006650032	715	EL PASEO DR
006650005	774	EL PASEO DR
006650035	718	EL PASEO DR
007361003	109	ELLIS ST
136100041	0	ELLIS ST
136100041	0	ELLIS ST (Washington Creek along Holly Ln)
048230028	829	ELM ST
136060039		ELY BLVD SOUTH
149090081	1600	ELY RD
008073001	910	ENGLISH ST
017050034		FAIRWAY INSIDE FALCON RIDGE LOOP
019470003	7	FOREST TRAIL DR
006480040	9	FOWLER CT
017050035		FRATES RD (CASA GRANDE, ELY BLVD S & HOMES)
017050028	0	FRATES RD (From Ely to Clubhouse Dr. along Frates)
017050045	1901	FRATES RD (Main Fairway)
005060005		FROM LAKEVILLE, 1/2 WAY TO RIVER
008221006	713	G ST
136502006		GARFIELD - FLOOD CNTRL BTWN AIRPRT/GARFIELD
017230037		GARFIELD DR (next to ARROYO Park)
149320052		GLENBROOK PARK
008510080	156	GRANT AVE
008510006	101	GRANT AVE
008510041	57	GRANT AVE
008510076	173	GRANT CT
008510077	180	GRANT CT

008510078	176	GRANT CT
019010009		GRAYLAWN AVE
019010007	150	GRAYLAWN AVE
007610030		GREENBRIAR CR (rear, near Maria Dr)
007610032		GREENBRIAR CR (rear, near McGregor)
136700028	1700	GUADALUPE ST
136700022	1701	GUADALUPE ST
136700034	1704	GUADALUPE ST
136700035	1708	GUADALUPE ST
136700029	1712	GUADALUPE ST
136700023	1713	GUADALUPE ST
136700030	1716	GUADALUPE ST
136700036	1720	GUADALUPE ST
136700024	1721	GUADALUPE ST
136700037	1724	GUADALUPE ST
136700031	1728	GUADALUPE ST
136700032	1732	GUADALUPE ST
136700025	1733	GUADALUPE ST
136700038	1736	GUADALUPE ST
136700039	1742	GUADALUPE ST
136700026	1741	GUADALUPE ST
136700033	1746	GUADALUPE ST
137030033		HARDIN LN (HARDIN TANK)
008490031	450	HAYES LN
008490032	0	HAYES LN
008480063	505	HAYES LN
008490015	543	HAYES LN
008490019	529	HAYES LN
019120044	601	HAYES LN (adj to LaCresta water tank)
008490030	450	HAYES LN (open space behind)
017440058		HIDDEN VA DR (x CROSS CREEK)
017050041	0	HIDDEN VALLEY DR (x CROSS CREEK + County area)
006312040	221	HIGH ST
019201021	12	HIGHLAND RD
019201022	14	HIGHLAND RD
008073014	317	HILL BLVD
007441054		HOLLY DR (along river to Faye Ct)
007710022	0	HOLLY LN
007710021		HOLLY LN (all the way to the point)
137110027		HOLM RD (APPROX ROSS TO CORONA)
007594001		HOLM RD (betwn Holm and 101 nr Scott St)
136690007	0	HOPPER ST
136690011	0	HOPPER ST
136690012	0	HOPPER ST
136690005	0	HOPPER ST

136690009	0	HOPPER ST
136010024	500	HOPPER ST
136010026		HOPPER ST (south end)
136690002	0	HOPPER ST.
136690003	0	HOPPER ST.
136690004	0	HOPPER ST.
136690001	0	HOPPER ST.
136690006	0	HOPPER ST.
005060034		HWY 101 (Caulfield Ln to Lakeville St)
136100025		HWY 101 (Cinnabar to Jess Ave)
048080033		HWY 101 (CORONA RD TO OUTLETS)
007391005		HWY 101/ CINNABAR LN
008401048	931	I ST
008510038	1035	I ST
008510081	935	I ST
008401046	927	I ST
008510037	1105	I ST
008510002	1015	I ST
008510073	923	I ST
019240023		I ST (BLACK OAK/PHOTINIA) WESTRIDGE LAD
019401013	2432	I ST EXT
019401005	2392	I ST EXT
019401004	2396	I ST EXT
019193029	1170	I ST EXT
019480010	2001	I ST EXT
019401019	2762	I ST EXT
019160018	1004	I ST EXT
019193028	1176	I ST EXT
019470047	1565	I STREET EXT
007412039	1365	INDUSTRIAL AVE
007412036	1335	INDUSTRIAL AVE
007412031	1375	INDUSTRIAL AVE
007412033	1325	INDUSTRIAL AVE
150020017		INDUSTRIAL AVE (AT AUTO CENTER DR)
150020018		INDUSTRIAL AVE (AT AUTO CENTER DR)
150020036		INDUSTRIAL AVE (AT AUTO CENTER DR)
150020025	1075	INDUSTRIAL AVE (Denman Reach Open Space)
136640059	0	INGRAM WY
007103002	612	JEFFERSON ST
007101001	500	JEFFERSON ST
006432026	8	JESS AVENUE
006432025	12	JESS AVENUE
006432017	44	JESS AVENUE
019202026	7	JOSETTE CT
019410045	2	JOSETTE CT

019410047	6	JOSETTE CT
007730008	401	KENILWORTH DR
006202008	615	KENT ST
006021026	849	KEOKUK ST
008630052	123	KIMBERLY WAY
008630043	118	KIMBERLY WY
019201027	14	KOTSARIS CT
008321001		LA CRESTA DR
020030015		LA CRESTA DR
008490024	0	LA CRESTA DR (behind LaCresta & Scenic)
008490029		LA CRESTA WATER TANK
008490006		LA CRESTA WATER TANK
005040039	3200	LAKEVILLE HWY
005040059	2700	LAKEVILLE HWY
005270069		LAKEVILLE HWY (area behind homes on Casa Verde Cir)
005060065		LAKEVILLE HWY (BAYWOOD TO MARINA)
005060066	2090	LAKEVILLE HWY (between Marina & Casa Grande Rd)
005270073		LAKEVILLE HWY (Creek from Lakeville to Sartori)
007153018	0	LAKEVILLE ST
007153017	0	LAKEVILLE ST
007111049		LAKEVILLE ST (next to 809 Lakeville)
006051073		LAKEVILLE ST (RR tracks)
006051081	0	LAKEVILLE ST (tracks between Lakeville & W. Payran)
137061029		LANCASTER DR **LAWN MOWED BY PARKS
137070071		LANDSDOWNE (rectangle betwn Dover and Buckingham)
006480066	509	LARCH DR
006480065	513	LARCH DR
006480074	507	LARCH DR
150050022	0	LAVENDER HILL LN (adj to Paula Ln water tank)
019520004	114	LAVIO DR
006361030	131	Liberty St
149180057		LINNET (between Linnet/Hawk and Redwood Cr)
019470009	15	LONE OAK CT
007380007	100	LYNCH CREEK WY
007041005	529	MADISON ST
007042026	615	MADISON ST
007221020		MADISON ST
136100036		MADISON ST
007072024	451	MADISON ST
006450014	4	MAGNOLIA AVE
006031025	3	MAGNOLIA AVE
006522011	1125	MAGNOLIA AVE
006450011	6	MAGNOLIA AVE
006402012	421	MAGNOLIA AVE
006402013	421	MAGNOLIA AVE

006402011	555	MAGNOLIA AVE
048141061		MANNION KNOLLS
017080008		MANOR LN (MANOR TANK)
007650024	109	MARGO LN
149122021	54	MARIA DR
149290050	591	MARIA DR
137300083		MARIA DR - CORONA CREEK
137300084		MARIA DR - CORONA CREEK
137190020	837	MARIA DR (in front of 841 Maria)
Not available	901	MARTIN CR (rear)
137011020	1230	McDOWELL BLVD N
137061019	890	McDOWELL BLVD N
047550007	1460	McDOWELL BLVD N
137170036	0	McDOWELL BLVD N
137061037	780	McDOWELL BLVD N
137061020	0	McDOWELL BLVD N (across from Petaluma Way)
137061021	0	McDOWELL BLVD N (across from Petaluma Way-triangle)
137110025		McDOWELL BLVD N (along 1150)
007401047		McDOWELL BLVD N (RR tracks from Capri Creek to NMD RR crossing)
048080024	911	McDOWELL BLVD N (YOUNGSTOWN MHP)
007380027		McDOWELL BLVD N, (Clear to edge of sidewalk)
007380005		McDOWELL BLVD N, (Clear to edge of sidewalk)
007570028	721	McDOWELL BLVD S
149131028	0	MCGREGOR AVE (creek behind Greenbriar & Albert)
008471033	512	MCNEAR AVE
019210041	455	McNEAR AVE
008542001		McNEAR AVE (at Bear Creek)
008542018	1060	McNEAR AVE (strip btwn Bear Crk Dr and Country Club)
008620054	0	McNear Cir
008620056		McNEAR LANDING
007181002		McNEAR PENINSULA
Not available		McNEAR PENINSULA (ENTIRE PENINSULA)
008471007	825	MIDDLEFIELD DR
008471042	93	MISSION DR
149214032		MOCLIPS DR
149215015		MOCLIPS DR
019140052	9	MORNING SUN ST
019140051	17	MORNING SUN ST
019140050	7	MORNING SUN ST
019140053	10	MORNING SUN ST
008472051	0	MOUNTAIN ROSE LN
008472050	11	MOUNTAIN ROSE LN
008432057	745	MOUNTAIN VIEW AV
017470002	0	MURRIETA DR (ADJ SOUTHGATE PARK)

017030025		MURRIETA DR AND BACK SIDE OF SOUTHVIEW DR
006371039	705	N Webster St
136100028	0	NONE (rear of 875 Holly to Hwy 101)
137061003	1702	NORA LN
137061005	1714	NORA LN
137061002	1706	NORA LN
007072030		NORTH END OF COPELAND ST
008331020	10	OAK LN (BACK HILL OF RESIDENCE)
Not available		OLD ELM VILLAGE (2 SANDY LN)
Not available		OLD REDWOOD HWY
008232056	121	OLIVE ST
048080038		OUTLETS - NORTH FIELD
048080039		OUTLETS - NORTH PARKING LOT
008570050	65	OXFORD CT
008570057	28	OXFORD CT
008570048	57	OXFORD CT
008570049	61	OXFORD CT
008570047	53	OXFORD CT
019120039		OXFORD CT (Putnam Park access from Oxford)
149100052		PARKLAND WAY
149100053		PARKLAND WAY
006181010	1	PARKSIDE TERRACE (OAK HILL PARK)
007191001	1	PAYRAN ST
007019001	2	PAYRAN ST
048142012	1300	PETALUMA BLVD N
006491002	1755	PETALUMA BLVD N
019020014	1250	PETALUMA BLVD N
150011019	1026	PETALUMA BLVD N
007412029	4180	PETALUMA BLVD N
006491006	1305	PETALUMA BLVD N
006491007	1303	PETALUMA BLVD N
006491001	1825	PETALUMA BLVD N
006162008	417	Petaluma Blvd N
048142005	1478	PETALUMA BLVD N
007412006	4404	PETALUMA BLVD N
006491005	1375	PETALUMA BLVD N
006491004	1385	PETALUMA BLVD N
006491010	1391	PETALUMA BLVD N
007422027	4801	PETALUMA BLVD N
006163006	348	PETALUMA BLVD N
007412005	4683	PETALUMA BLVD N
006163055	368	PETALUMA BLVD N
006051032	600	PETALUMA BLVD N
048142013	1600	PETALUMA BLVD N (adj to Jehovah's Church)
007401055	2200	PETALUMA BLVD N (adj to outlets)

048142014	1522	PETALUMA BLVD N (Behind 1522 to Creek)
006171009	412	PETALUMA BLVD N (behind Magic Wand Carwash)
Not available		PETALUMA BLVD N (Ctr div Cinnabar to Gossage)
006284036	256	PETALUMA BLVD N (rear side along Water St)
007391009	2200	PETALUMA BLVD N (South Outlet Mall RR tracks, creek on 2 sides)
007391035	2200	PETALUMA BLVD N (Strip along 101, border of (007-391-009))
019030016	0	PETALUMA BLVD N (tracks behind Lucky's from Payran to Shasta)
019030017	0	PETALUMA BLVD N (tracks between Shasta & Bernice)
006092017	719	PETALUMA BLVD NORTH
006163016	430	PETALUMA BLVD NORTH
006163028	0	PETALUMA BLVD NORTH (parking area along river for Brewsters)
008125005	307	PETALUMA BLVD S
008461005	1050	PETALUMA BLVD S
019210047	0	PETALUMA BLVD S
019210048	0	PETALUMA BLVD S
019210050	0	PETALUMA BLVD S
008471018	1100	PETALUMA BLVD S
008530007	951	PETALUMA BLVD S
019210012	1500	PETALUMA BLVD S (COTS, aka 1470)
008281034	754	PETALUMA BLVD SOUTH
008123015	201	PETALUMA BLVD SOUTH
Not available		PETALUMA RIVER (FLOOD CONTRL)
019520020		PHOTINIA/BLACK OAK/LAVIO CREEK
005090074	2241	PINE VIEW WAY
019570009	18	PINNACLE DR
019570007	10	PINNACLE DR
019570001	23	PINNACLE DR
019570008	14	PINNACLE DR
019570019	19	PINNACLE DR
019160042	20	RAELENE LN (AKA 20 DEER VALLEY CT)
007433004	0	RAINSVILLE RD (KOA Corner)
Not available		RANCHO BONITO SOUND WALL
019232028	1066	RANCHO LINDO DR
019232025	1063	RANCHO LINDO DR
137110054	1327	RAND ST
137110055		RAND ST (adj to 1327 Rand St)
019560008	0	RAVENSWOOD CT
019560009	112	RAVENSWOOD CT
019560011	120	RAVENSWOOD CT
019560019	117	RAVENSWOOD CT
019560013	125	RAVENSWOOD CT
019560006	100	RAVENSWOOD CT
019560007	100	RAVENSWOOD CT
019560018	121	RAVENSWOOD CT
019560012	129	RAVENSWOOD CT

006480057	440	REBECCA DR
006480045	419	REBECCA DR
149220026	201	REDWOOD CR (REAR)
006181058	3	RICCI COURT
137070049		RIESLING (GRAYSTONE CREEK)
007010031		RIO VISTA WY (BEHIND 14)
007010032		RIO VISTA WY (BEHIND 14)
007019023	2	RIO VISTA WY (flood control)
007019012	3	RIO VISTA WY (flood control)
007019024	6	RIO VISTA WY (flood control)
007010025	14	RIO VISTA WY (Rear)
005060062		RIVER (between the RR tracks and the Marina)
006051068		ROCCA DR (RR TRACKS btwn Cedar Grove and Rocca Dr)
149220072	0	ROSE PETAL CT (behind 100 Rose Petal)
019210009	2	ROVINA LN
019210049	0	ROVINA LN
006470029	896	RUTH CT
006011025	812	SCHUMAN LN
006411010	1160	SCHUMAN LN
019030010	55	SHASTA AV
019030011	64	SHASTA AV
019030012	68	SHASTA AV
Not available		SHOLLENBERGER PARK
007303002	1445	SIERRA DRIVE
136640058		SLEEPY HOLLOW LN /WINDMILL LN
149142041	125	SONOMA MTN PKWY
136120056	620	SONOMA MTN PKWY (MTN VA LAD)
149400075		SONOMA MTN PKWY to FLANAGAN
136120077	680	SONOMA MTN PKWY, BEHIND SRJC
006610033	715	SOUZA CT
006610030	700	SOUZA CT
006610032	712	SOUZA CT (Rear yard)
137180029		SOUTHPOINT BLVD (strip from McD to WdSorrel)
017460081	0	SOUTHVIEW DR (ADJ SOUTHGATE PARK)
017060028		ST. AUGUSTINE CR (L-shaped parcel)
017060027		ST. AUGUSTINE CR (square parcel)
007700002	6	Copeland St (Steamer Landing Park)
007422011	216	STONY POINT RD
007432002		STONY POINT RD
007422002	224	STONY POINT RD
007422040	129	STONY POINT RD
007422012	210	STONY POINT RD
007422019	200	STONY POINT RD
007422028	4951	STONY POINT RD (aka 4951 PBN)
007422039	0	STONY POINT RD (golf center)
007422041		STONY POINT RD (near Denman Rd)

Not available		STONY POINT RD (Rainsville to City Limit) - 10' each side
Not available		STONY POINT RD (Rainsville to City Limit) - 10' each side
019580012	129	SUNNY HILL DR
019160020	630	SUNNYSLOPE AVE
019160021	626	SUNNYSLOPE AVE
019140055	410	SUNNYSLOPE AVE
019160043	616	SUNNYSLOPE AVE
019550001	550	SUNNYSLOPE RD
019560005	248	SUNNYSLOPE RD
019150018	393	SUNNYSLOPE RD
019580017	821	SUNNYSLOPE RD
019150022	505	SUNNYSLOPE RD
019150016	455	SUNNYSLOPE RD
019150008	289	SUNNYSLOPE RD
019550002	556	SUNNYSLOPE RD
019150023	501	SUNNYSLOPE RD
019150024	655	SUNNYSLOPE RD
019130008	120	SUNNYSLOPE RD
019140035		SUNNYSLOPE RD (289)
019140038		SUNNYSLOPE RD (289)
019150019		SUNNYSLOPE RD (289)
Not available		SUNNYSLOPE RD (Sunnyslope Ave to 133 Sunnyslope Rd edge)
019450020	0	SUNNYSLOPE RD (Thompson Creek)
019450021	0	SUNNYSLOPE RD (Thompson Creek)
019470040	0	SUNNYSLOPE RD E (corner Buckeye & E. Sunnyslope)
019580015	677	SUNNYSLOPE ROAD
137061028		SUNRISE (along creek N McDowell to Maria)
149250074		SUNRISE PARK
149260070		SUNRISE PARK
019401009	2508	SUNSET TERRACE
017460080	1742	TESSA WAY (SOUTHGATE PARK)
019570002	4	TILDEN LN
007502008	984	TRANSPORT WAY
019570014	6	TREEHAVEN LN
019570012	2	TREEHAVEN LN
007019032	5	VALLEJO ST
007042016	6	VALLEJO ST
007042017	10	VALLEJO ST
006480054	413	VIA GIGI
008480029	4	W EL ROSE DR
019203052	27	WALLENBERG WAY
019203051	23	WALLENBERG WAY
019203050	21	WALLENBERG WAY
019590006	26	WALLENBERG WY
019590007	30	WALLENBERG WY
007361036		WASHINGTON CREEK
149155007		WASHINGTON CREEK (E Washington, across & west of Sutter)

149142021		WASHINGTON CREEK (E Washington, east of Sutter)
149220074		WASHINGTON CREEK BEHIND REDWOOD CIRCLE
007601025		WASHINGTON CRK BETWN MARIA / ELY
006163052		WATER ST
006163051		WATER ST (Across st from 300 N Water)
006163053		WATER ST (aka Poultry Ln)
008011030	517	WEBSTER AVE
006441013	745	WEBSTER ST NORTH
007143015	215	WELLER ST
007142027		WELLER ST (next to 150 Weller St)
019120043		WEST HAVEN LANE (access wtr towers off West Haven)
020140066		WEST HAVEN LANE (btwn WestHaven/Edinburgh)
006383009	746	WESTERN AVE
006441066	972	WESTERN AVE
008024040	827	WESTERN AVE
019420013		WESTRIDGE DR
019420058	0	WESTRIDGE DR
019420014		WESTRIDGE DR
047550016		WILLOW BROOK CREEK
047550014		WILLOWBROOK CREEK
047360020		WILLOWBROOK CT
047360019	17	WILLOWBROOK CT
007102004	423	WILSON ST
007155022	350	Wilson St
020140063		WINDSOR AT WESTERN AND ROUNDABOUT
020140064		WINDSOR AT WESTERN AND ROUNDABOUT
008570031	109	WINDSOR DR
Not available		WINDSOR DR - specific area nr pump station
008570072		WINDSOR DR (acr from Windsor Ln)
008490025		WINDSOR DR (Hayes Ln/Water Tanks)
020030042		WINDSOR DR (Southwest Side Closest to Roundabout)
Not available		WINDSOR DR (WESTERN TO CAMBRIDGE)
019120042		WINDSOR DR AND EDINBURGH
008570014	55	WINDSOR LN
008570006	23	WINDSOR LN
008570007	27	WINDSOR LN
008570015	59	WINDSOR LN
008570010	39	WINDSOR LN
017070008		WISEMAN AIRPORT PARK
136060049		WISEMAN AIRPORT PARK
137061024	750	WOOD SORREL DR (ROYAL OAKS MHP)
007171005	400	Hopper St
019210033	149	McNear Ave
019210032	1340	Petaluma Blvd S
019210034	0	McNear Ave

019210035	1450	Petaluma Blvd S
019530046	157	Grevillia Dr
019530047	161	Grevillia Dr
019530048	165	Grevillia Dr
019530049	169	Grevillia Dr
019530050	171	Grevillia Dr
019540001	173	Grevillia Dr
019540002	175	Grevillia Dr
008253016	31	Fairview Terrace
005174027	1267	San Rafael Dr
136391008	1505	Pheasant Ln
149250068	1432	Sunrise Parkway
007311014	1520	Colwood Dr
005221005	1108	Gumwood Ln